

---

# **LEARNING ENVIRONMENT FACILITIES**

---

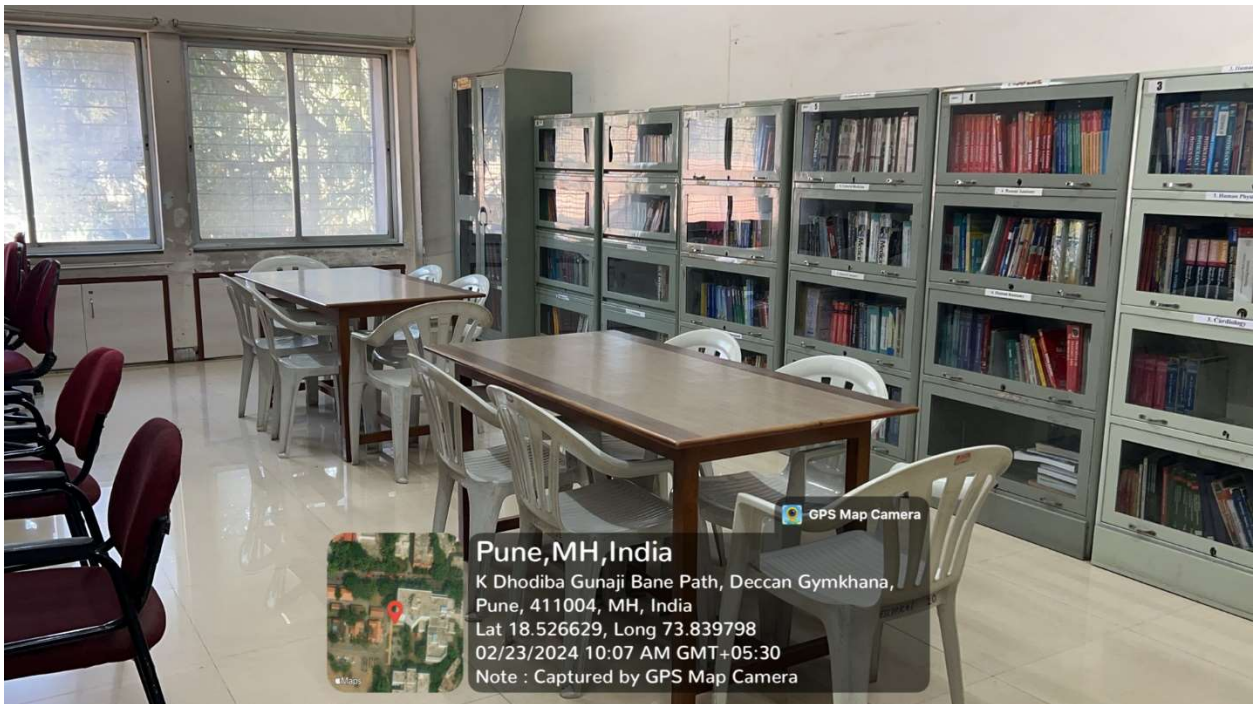
**2.3.1**



### **LIST OF TEACHING-LEARNING AND FACILITIES**

<b>Sr. No.</b>	<b>Name of facility</b>
1	Library
2.	High tech classrooms (5 classrooms)
3.	High tech auditorium
4.	ERP, TEAMS, Smartboard facility
5.	Printing and xeroxing facility
6.	Clinical skill labs
	Anatomy lab
	Physiology lab
	Electrotherapy lab
	Kinesiotherapy lab
	Musculoskeletal lab
	Neuroscience lab
	Cardiorespiratory lab
	Community lab

# Library







## Pune, MH, India

K Dhodiba Gunaji Bane Path, Deccan Gymkhana,  
Pune, 411004, MH, India

Lat 18.526651, Long 73.839822

02/23/2024 10:07 AM GMT+05:30

Note : Captured by GPS Map Camera



GPS Map Camera

Computer/Laptops in library and departments





High-tech classrooms with LCD projector, smart board, OHP and internet facility





BIOTECHNOLOGY DEPARTMENT, DES BRIJLAL JINDAL  
COLLEGE OF PHYSIOTHERAPY, शिवाजी नगर, पुणे, महाराष्ट्र  
411004, India

Latitude  
18.5267374°

Longitude  
73.8399386°

Local 03:13:01 PM  
GMT 09:43:01 AM

Altitude 499.6 meters  
Friday, 03-12-2021

High-tech auditorium



BIOTECHNOLOGY DEPARTMENT, DES BRIJLAL JINDAL  
COLLEGE OF PHYSIOTHERAPY, शिवाजी नगर, पुणे, महाराष्ट्र  
411004, India

Latitude  
18.5267374°

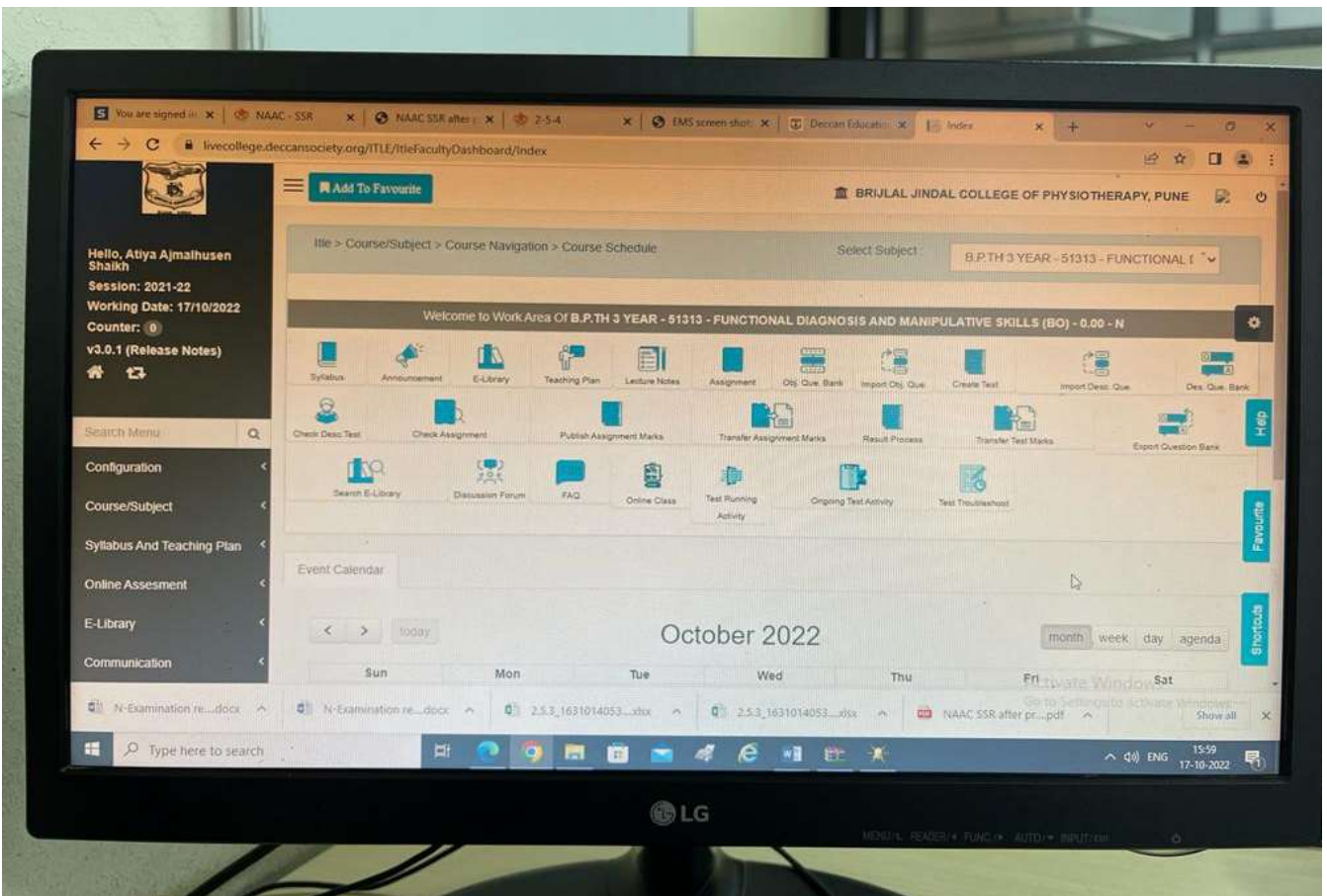
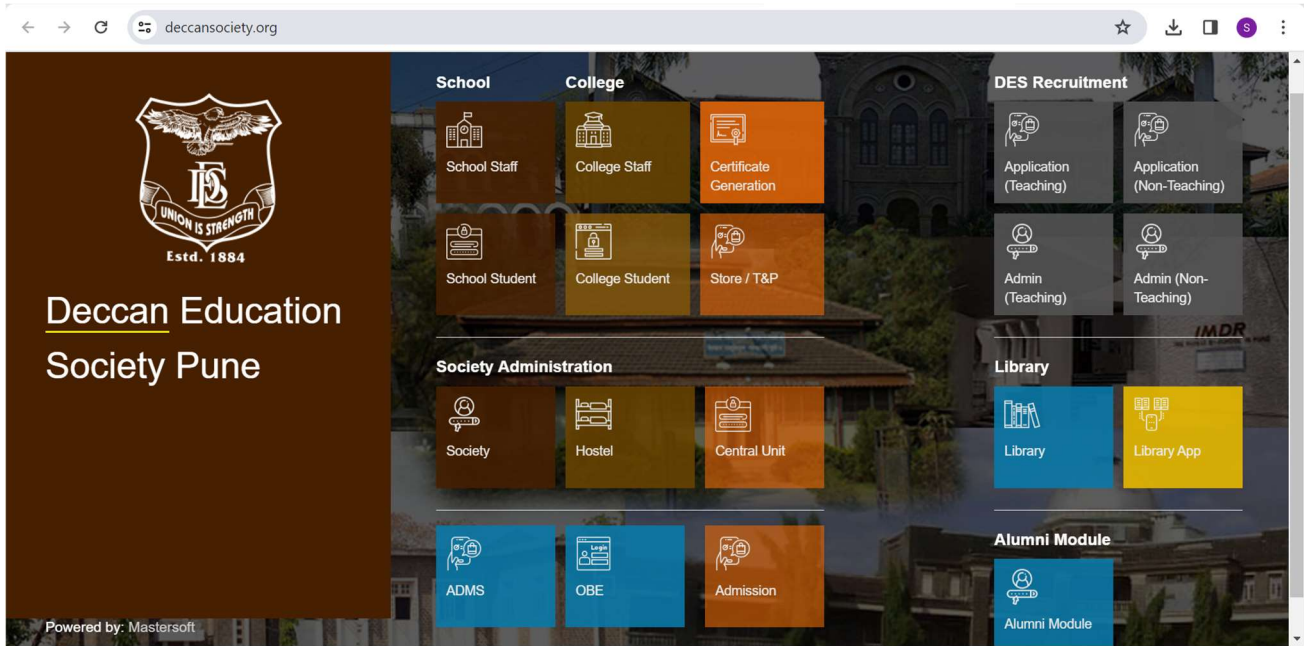
Longitude  
73.8399386°

Local 03:13:01 PM  
GMT 09:43:01 AM

Altitude 499.6 meters  
Friday, 03-12-2021

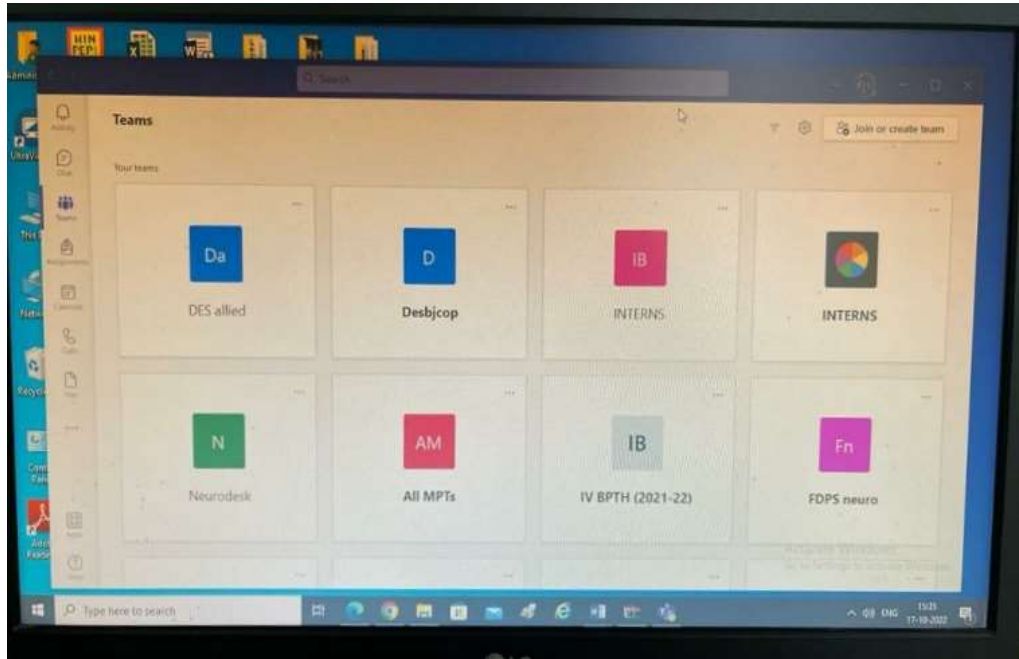


# ERP application






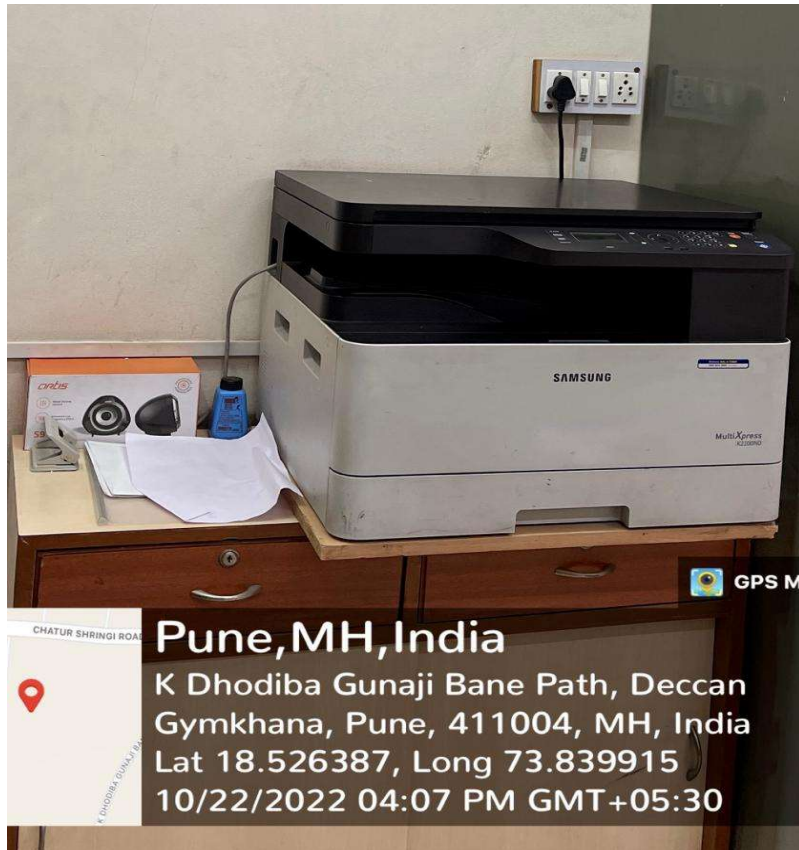
## TEAM application



## Smartboard facility

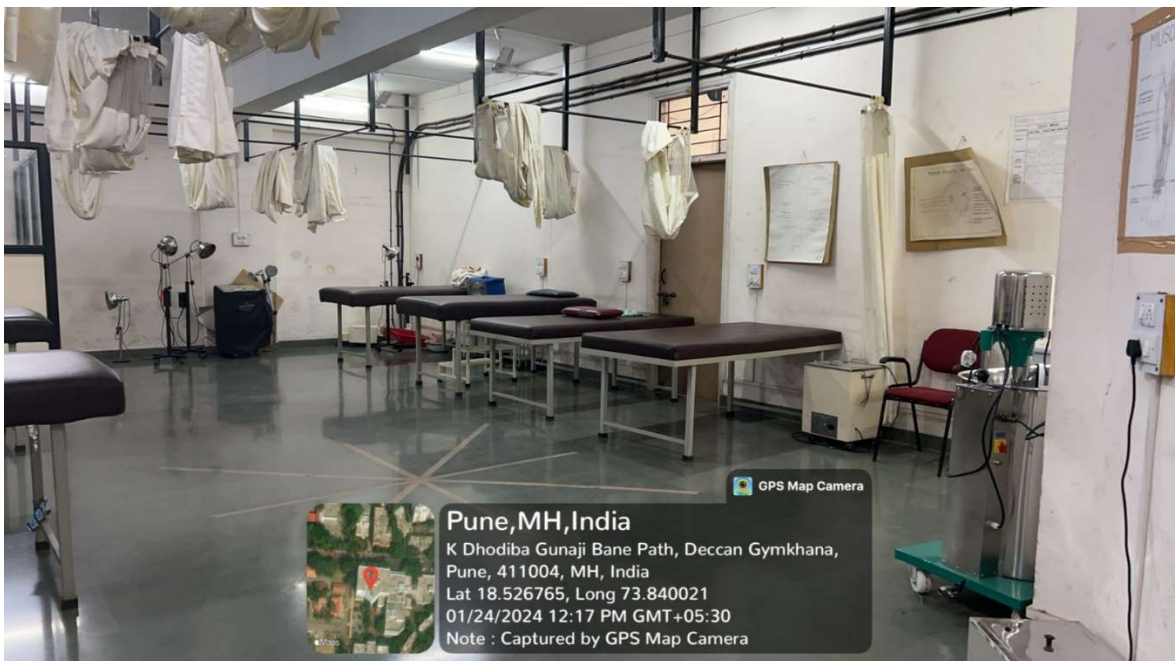


# Printing and Xeroxing facility



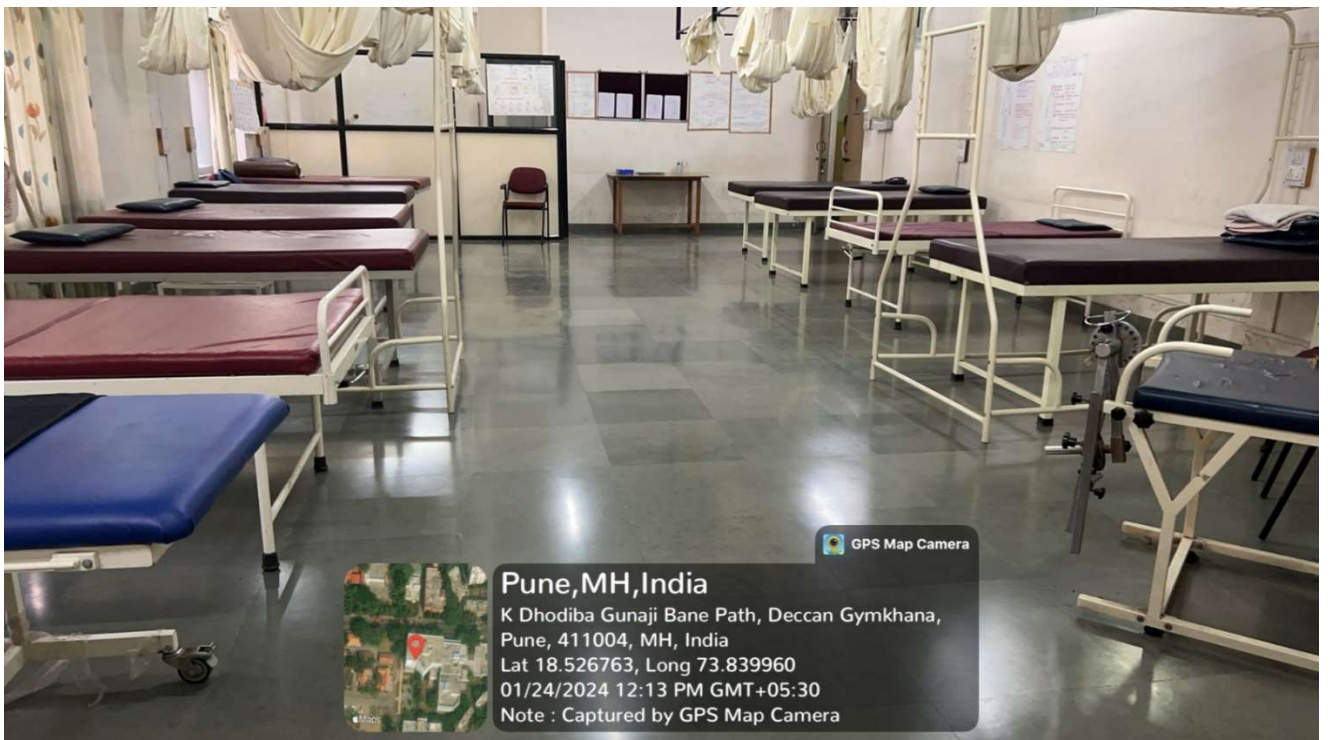
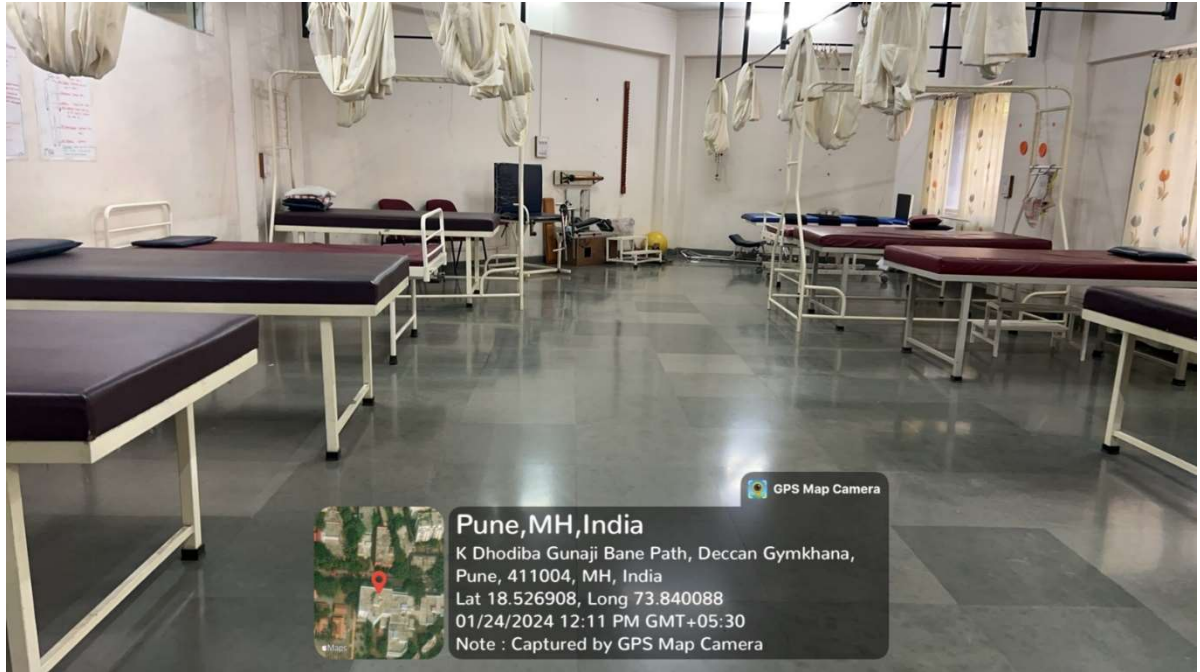
## Clinical skill labs

### Electrotherapy lab

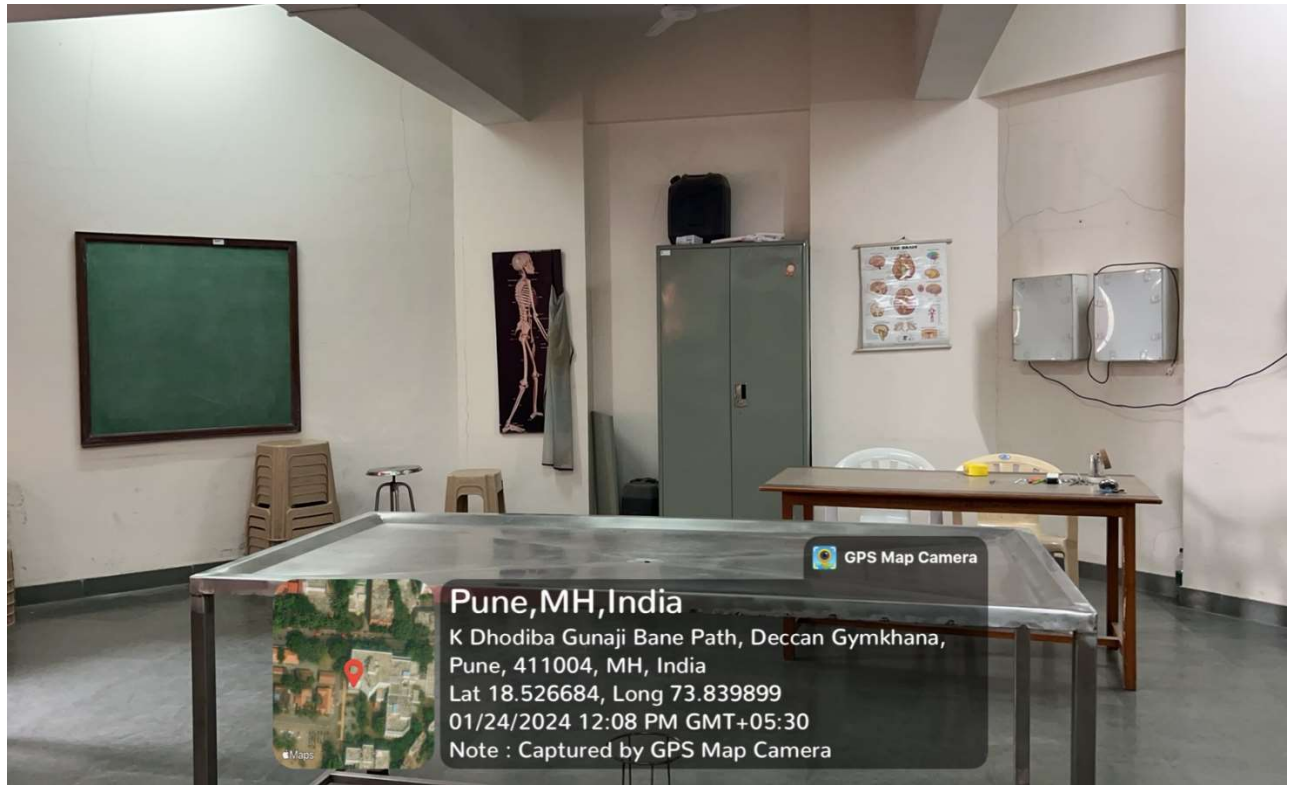




# Kinesiotherapy lab



Anatomy lab








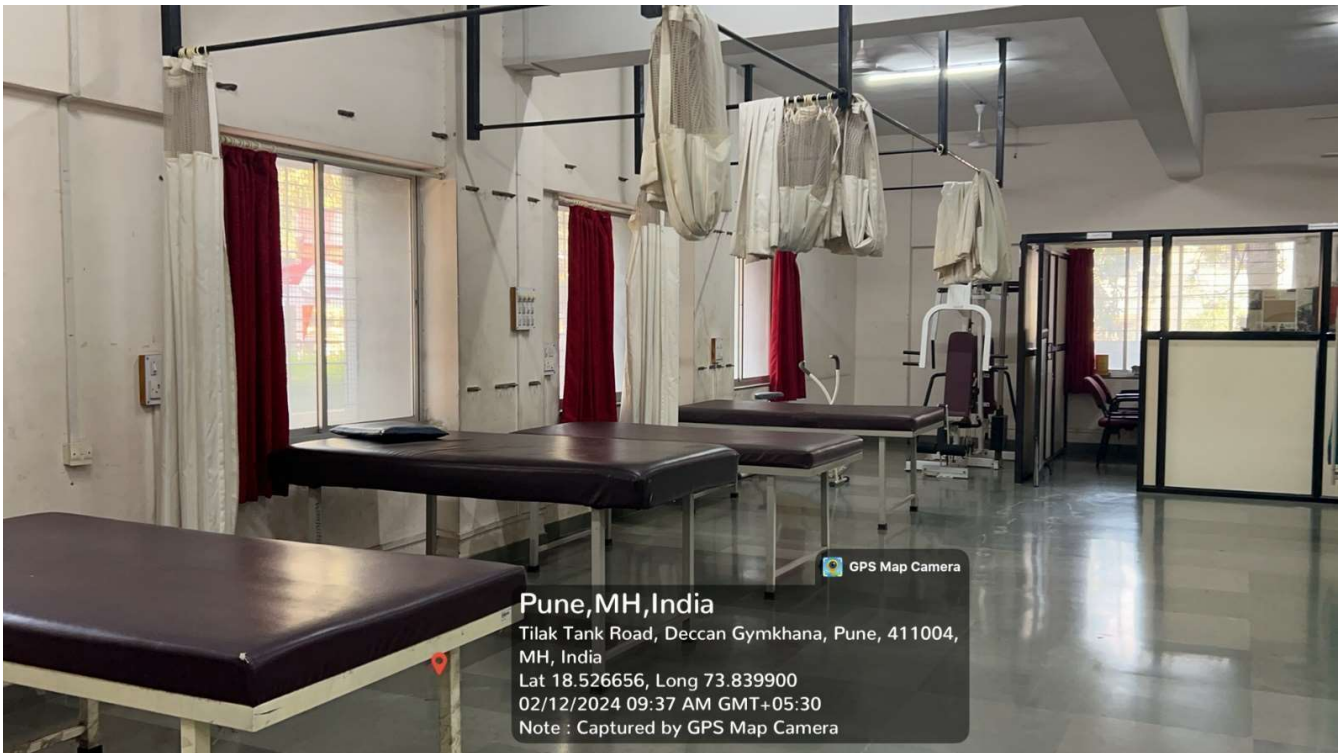
Physiology lab








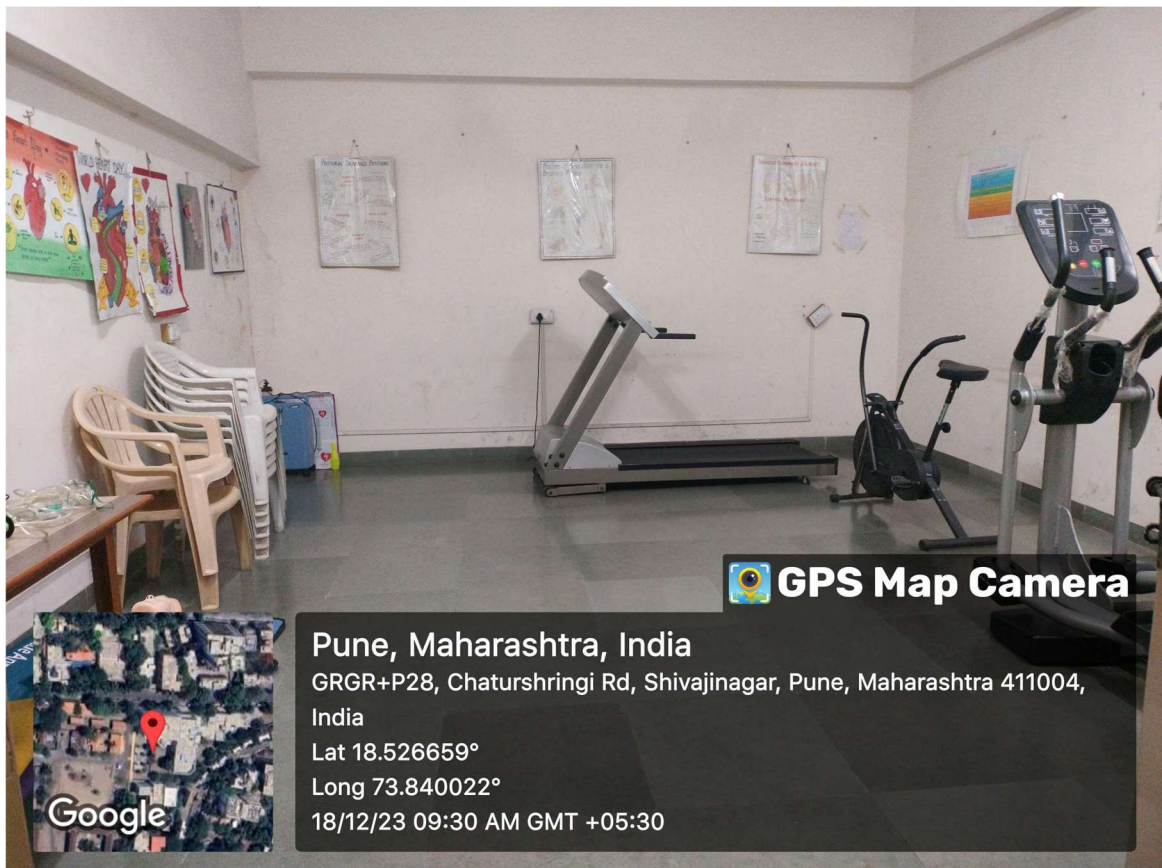
Musculoskeletal physiotherapy lab





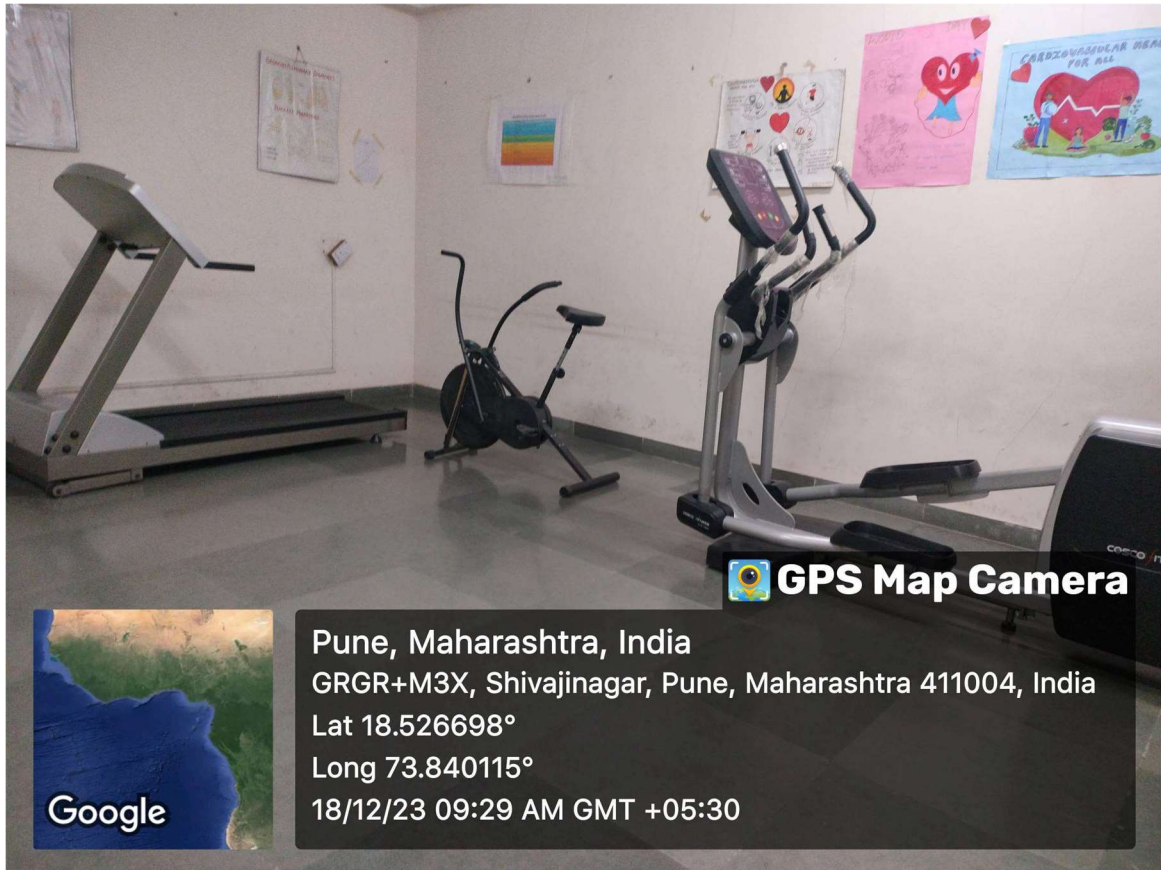
**Pune, MH, India**  
Tilak Tank Road, Deccan Gymkhana, Pune, 411004,  
MH, India  
Lat 18.526656, Long 73.839900  
02/12/2024 09:37 AM GMT+05:30  
Note : Captured by GPS Map Camera

Cardiovascular and respiratory PT lab



**Pune, Maharashtra, India**  
GRGR+P28, Chaturshringi Rd, Shivajinagar, Pune, Maharashtra 411004,  
India  
Lat 18.526659°  
Long 73.840022°  
18/12/23 09:30 AM GMT +05:30





**GPS Map Camera**  
Pune, Maharashtra, India  
GRGR+M3X, Shivajinagar, Pune, Maharashtra 411004, India  
Lat 18.526698°  
Long 73.840115°  
18/12/23 09:29 AM GMT +05:30


Community physiotherapy lab



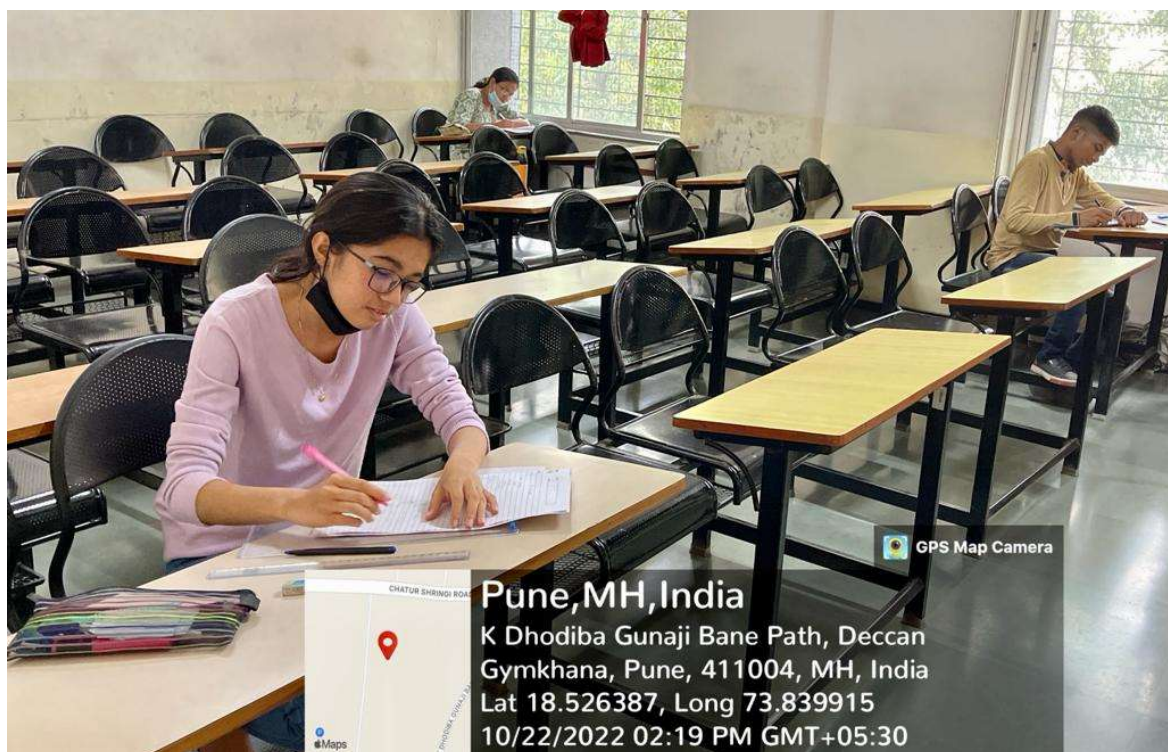
**GPS Map Camera**  
Pune, Maharashtra, India  
GRGR+M3X, Shivajinagar, Pune, Maharashtra 411004, India  
Lat 18.526698°  
Long 73.840115°  
18/12/23 09:26 AM GMT +05:30



## Neurophysiotherapy Lab



## Spacious Classrooms and common rooms for discussions





## LIST OF TEACHING-LEARNING EQUIPMENT

Sr. No.	Department		Name of Teaching Learning Equipment
A	Anatomy	1	Articulated Skeleton
		2	Disarticulated Skeleton
		3	Specimen Jars
		4	Cadaver
		5	Histology Slides
		6	Charts
		7	Software
B	Physiology	1	Pneumograph
		2	Mareys Tambour
		3	Ergograph
		4	Spirometer
		5	Perimeter
		6	Microscopes
		7	Haemocytometer
		8	B.P. Apparatus with stethoscopes
		9	RBC & WBC pipettes
		10	Sahli's Haemoglobinometer
		11	Tuning fork , Hammer , Test tubes , Torch
		12	Snellen's chart with light box for distant
		13	Jager's chart with light box
		14	Ishihara chart
		15	Compass Aesthesiometer
		16	Tuning fork with stylus
		17	Hair Aesthesiometer
		18	E -8 Kymograph
		19	Starling heart lever
		20	Short circuiting key
		21	Tapping key
		22	Electrical time marker
		23	Sliding jaw electrodes
		24	Students nerve muscle chamber
		25	Vibrating reed
		26	Von Frey's Hair Aesthesiometer



C	Kinesiotherapy	1	Parallel Bars with Mirror
		2	Suspension frames + Accessories
		3	Tilt table (Manual )
		4	Rowing Machine
		5	Dumbbells
		6	Weights
		7	Sand bags
		8	Crutches
		9	De Lorme's shoe
		10	Vestibular ball
		11	Therabands
		12	Walking sticks
		13	Bolsters
		14	Staircase
		15	Goniometer (Half, Full, Finger)
		16	Wrist Roller
		17	Shoulder wheel
		18	Shoulder pulley
		19	Finger ladder
		20	Grip Exercisers
		21	Quadriceps table
		22	Hand and Leg Peddler
		23	Postural grid chart
		24	Charts
D	Electrotherapy	1	Hot Packs
		2	Cold Packs
		3	Paraffin Wax Bath
		4	Oscilloscope
		5	Short Wave Diathermy
		6	Ultraviolet lamps
		7	Ultrasound
		8	Transcutaneous Electrical Nerve Stimulation
		9	Interferential Current Therapy
		10	Infra-Red Lamp
		11	Micro Base Laser Therapy
		12	Multi Current with SD Curve
		13	Diagnostic Muscle Stimulator
		14	Whirlpool
		15	Charts

E	Musculoskeletal PT	1	Cock up splint : Static &dynamic
		2	Static AFO : paediatric size
		3	Rigid Cervical Collar
		4	Soft cervical Collar
		5	Philadelphia Collar
		6	Hyperextension (ASH) brace
		7	Knight & Taylor brace
		8	Sacro lumbar corset
		9	SACH foot
		10	Jaipur foot
		11	BK Prosthesis PTB (endoskeletal)
		12	BK Prosthesis PTS
		13	AK Prosthesis with QUAD socket & polycentric knee
		14	Staircase
		15	Traction
		16	Multi exerciser
		17	Knee Ratchet
		18	Skates
		19	Obstacles
		20	Spine model, Mobilisation bed
		21	Charts
F	Neuroscience PT	1	Vestibular balls
		2	Wobble boards
		3	Trampoline
		4	Coordination / play therapy
		5	Wheelchairs
		6	Ramps
		7	Mobile treatment stools
		8	Transfer bed
		9	Stability trainers
		10	Sensory feedback walkway
		11	Stepping Stone
		12	Putt Putt Balance
		13	Wavy Tactile Path
		14	Swings: Tyre, Bolster, Platform
		15	Blue Foam: Beam and square
		16	Charts

G	Cardiovascular & Respiratory PT	1	Computerized Treadmill
		2	Bicycle ergometer
		3	Incentive Spirometer
		4	Flutter
		5	Peak Flow meter
		6	B.P. Apparatus & Stethoscope
		7	Tilt Table
		8	Modified Shuttle Walk Test CD
		9	Pulse oximeter
		10	Acapella DH (Green)
		11	PFT
		12	Glucometer
		13	Venturi device mask
		14	Endotracheal tube
		15	Tracheostomy Tube
		16	Non-Rebreathing Mask
		17	Inspiratory Resistance trainer
		18	Airway
		19	Micro RPM
		20	Mannequin for CPR
		21	Philips Oxygen Concentrator
		22	Treadmill
		23	Bicycle ergometer
		24	Charts
H	Community PT	1	Yoga Mats
		2	Pelvic inclinometer
		3	Weighing scale
		4	Skin Fold calliper
		5	Body composition analyser
		6	Perineometer
		7	Vaginal cones Set
		8	Pelvic Model
		9	Charts



## Clinical Models



BIOTECHNOLOGY DEPARTMENT, DES BRIJLAL JINDAL  
COLLEGE OF PHYSIOTHERAPY, शिवाजी नगर, पुणे, महाराष्ट्र  
411004, India

Latitude

18.5267013°

Longitude

73.8400039°

Local 03:21:21 PM

GMT 09:51:21 AM

Altitude 500.6 meters

Friday, 03-12-2021



GPS Map Camera



Fergusson college campus,shivaji nagar,Pune, Maharashtra, India

DES Brijlal Jindal College of Physiotherapy,

Lat 18.526738°

Long 73.839994°

30/08/23 04:28 PM GMT +05:30



GPS Map Camera



Fergusson college campus,shivaji nagar,Pune, Maharashtra, India

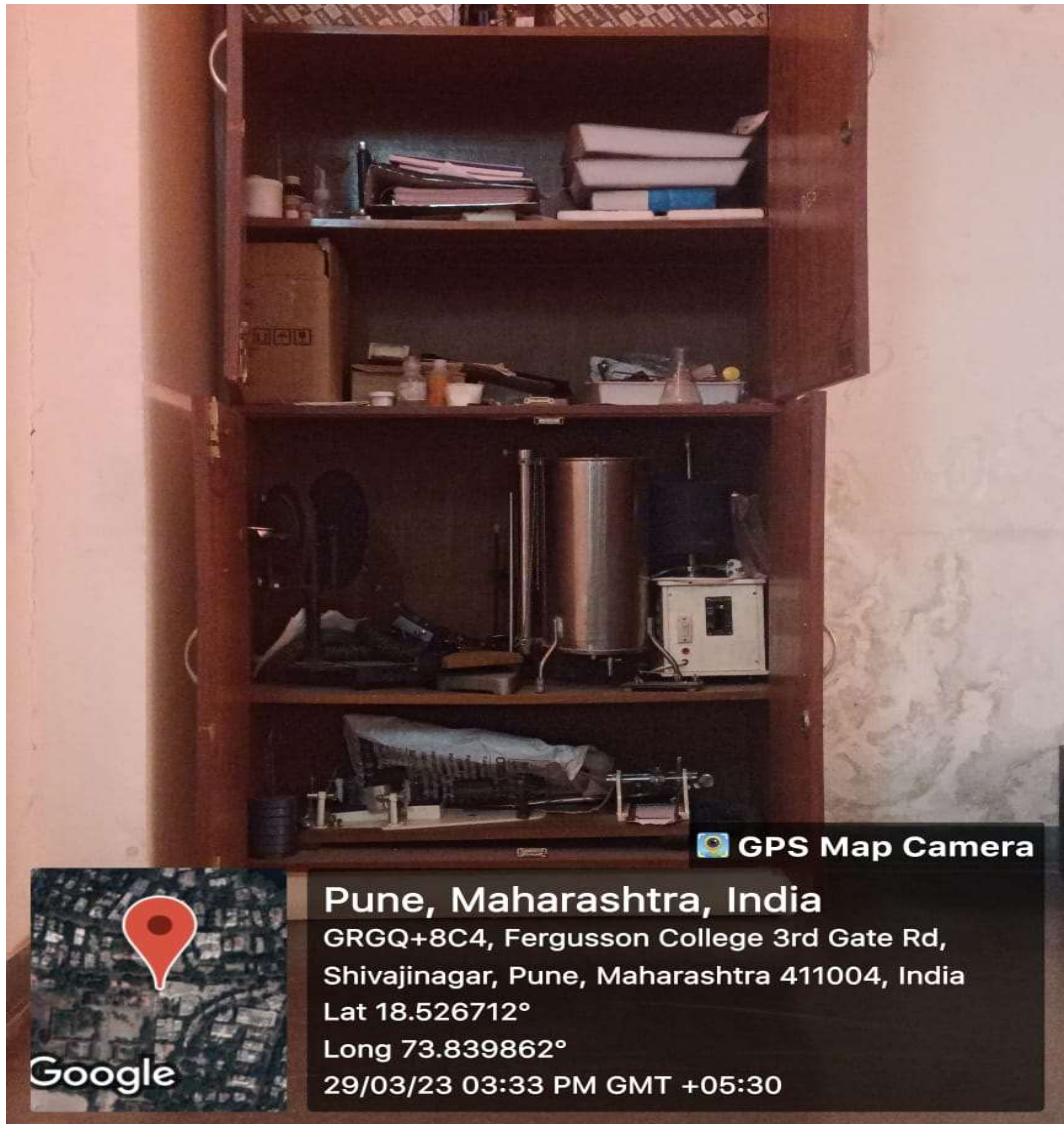
DES Brijlal Jindal College of Physiotherapy,

Lat 18.526738°

Long 73.839994°

30/08/23 04:29 PM GMT +05:30





Google

GPS Map Camera

Pune, Maharashtra, India

GRGQ+8C4, Fergusson College 3rd Gate Rd,  
Shivajinagar, Pune, Maharashtra 411004, India

Lat 18.526712°

Long 73.839862°

29/03/23 03:33 PM GMT +05:30



Google

GPS Map Camera

Fergusson college campus,shivaji nagar,Pune, Maharashtra, India

DES Brijlal Jindal College of Physiotherapy,

Lat 18.526738°

Long 73.839994°

31/08/23 02:35 PM GMT +05:30



Google

GPS Map Camera


Fergusson college campus,shivaji nagar,Pune, Maharashtra, India

DES Brijlal Jindal College of Physiotherapy,

Lat 18.526738°

Long 73.839994°

31/08/23 02:32 PM GMT +05:30



GPS Map Camera



**Pune, MH, India**  
K Dhodiba Gunaji Bane Path, Deccan Gymkhana,  
Pune, 411004, MH, India  
Lat 18.526785, Long 73.839967  
01/24/2024 12:14 PM GMT+05:30  
Note : Captured by GPS Map Camera



GPS Map  
Camera Lite

**BIOTECHNOLOGY DEPARTMENT, DES BRIJLAL JINDAL COLLEGE  
OF PHYSIOTHERAPY, शिवाजी नगर, पुणे, महाराष्ट्र 411004, India**

Latitude **18.5267798°** Longitude **73.8399891°**

Local 02:44:58 PM Altitude 502.8 meters  
GMT 09:14:58 AM Tuesday, 21-12-2021





GPS Map Camera



Google

Pune, Maharashtra, India  
GRGR+P28, Chaturshringi Rd, Shivajinagar, Pune, Maharashtra 411004, India  
Lat 18.526733°  
Long 73.840011°  
31/08/23 03:24 PM GMT +05:30



GPS Map Camera



Google

Pune, Maharashtra, India  
GRGR+P28, Chaturshringi Rd, Shivajinagar, Pune, Maharashtra 411004, India  
Lat 18.526727°  
Long 73.840041°  
31/08/23 03:15 PM GMT +05:30



GPS Map Camera

Fergusson college campus,shivaji nagar,Pune, Maharashtra, India  
DES Brijlal Jindal College of Physiotherapy,  
Lat 18.526738°  
Long 73.839994°  
31/08/23 03:03 PM GMT +05:30

Google



GPS Map Camera

Fergusson college campus,shivaji nagar,Pune, Maharashtra, India  
DES Brijlal Jindal College of Physiotherapy,  
Lat 18.526738°  
Long 73.839994°  
31/08/23 03:11 PM GMT +05:30

Google





Pune, MH, India

K Dhodiba Gunaji Bane Path, Deccan Gymkhana, Pune,  
411004, MH, India  
Lat 18.526715, Long 73.839953  
03/18/2023 10:48 AM GMT+05:30



Pune, MH, India

K Dhodiba Gunaji Bane Path, Deccan Gymkhana, Pune,  
411004, MH, India  
Lat 18.526662, Long 73.839981  
03/18/2023 10:52 AM GMT+05:30







GRGR+M3X, Shivajinagar, Pune, Maharashtra 411004, India

Pune

Maharashtra

India

28°C

82°F

2023-07-15(Sat) 04:03(pm)



Google



 **GPS Map Camera**

Pune, Maharashtra, India

7, Shivajinagar, Pune, Maharashtra 411004, India

Lat 18.526429°

Long 73.840273°

18/12/23 09:45 AM GMT +05:30



Google



**Pune, Maharashtra, India**

GRCR+WCQ, Fergusson college campus Rd, Shivajinagar, Pune, Maharashtra  
411004, India  
Lat 18.522459°  
Long 73.841109°  
04/09/23 01:30 PM GMT +05:30

GPS Map Camera



**Pune, MH, India**

Chatur Shringi Road, Deccan Gymkhana, Pune,  
411004, MH, India  
Lat 18.526686, Long 73.839846  
12/18/2023 09:52 AM GMT+05:30  
Note : Captured by GPS Map Camera

GPS Map Camera











**Pune, Maharashtra, India**  
 GRGQ+MV9, Model Colony, Shivajinagar, Pune,  
 Maharashtra 411016, India  
 Lat 18.526684°  
 Long 73.839875°  
 03/01/22 02:51 PM




**GRGR+P28, Chaturshringi Rd, Shivajinagar, Pune,  
 Maharashtra 411004, India**  
 Latitude 18.5266914° Longitude 73.8399304°  
 Local 03:24:45 PM Altitude 575 meters  
 GMT 09:54:45 AM Monday, 03.04.2023




**Fergusson college campus, shivaji nagar, Pune, Maharashtra, India**  
 DES Brijlal Jindal College of Physiotherapy,  
 Lat 18.526738°  
 Long 73.839994°  
 04/09/23 09:53 AM GMT +05:30




**Fergusson college campus, shivaji nagar, Pune, Maharashtra, India**  
 DES Brijlal Jindal College of Physiotherapy,  
 Lat 18.526738°  
 Long 73.839994°  
 31/08/23 03:10 PM GMT +05:30



GPS Map Camera



**Pune, MH, India**

Chatur Shringi Road, Deccan Gymkhana, Pune,  
411004, MH, India


Lat 18.526721, Long 73.839848

12/18/2023 09:52 AM GMT+05:30

Note : Captured by GPS Map Camera



GPS Map Camera



**Pune, Maharashtra, India**

Fergusson College Girls Hostel Ln, Fergusson College  
Campus, Deccan Gymkhana, Pune, Maharashtra 411004, India

Lat 18.522307°

Long 73.839705°

24/03/23 11:10 AM GMT +05:30





GPS Map  
Camera Lite

GRGR+P28, Chaturshringi Rd, Shivajinagar, Pune, Maharashtra 411004, India

Latitude  
18.5267573°

Longitude  
73.8400326°

Local 03:46:12 PM  
GMT 10:16:12 AM

Altitude 574 meters  
Thursday, 23.03.2023



GPS Map Camera



Pune, Maharashtra, India  
GRGR+M3X, Shivajinagar, Pune, Maharashtra 411004, India  
Lat 18.526698°  
Long 73.840115°  
18/12/23 09:19 AM GMT +05:30






BIOTECHNOLOGY DEPARTMENT, DES BRIJLAL JINDAL  
COLLEGE OF PHYSIOTHERAPY, शिवाजी नगर, पुणे, महाराष्ट्र  
411004, India

Latitude  
18.5267374°

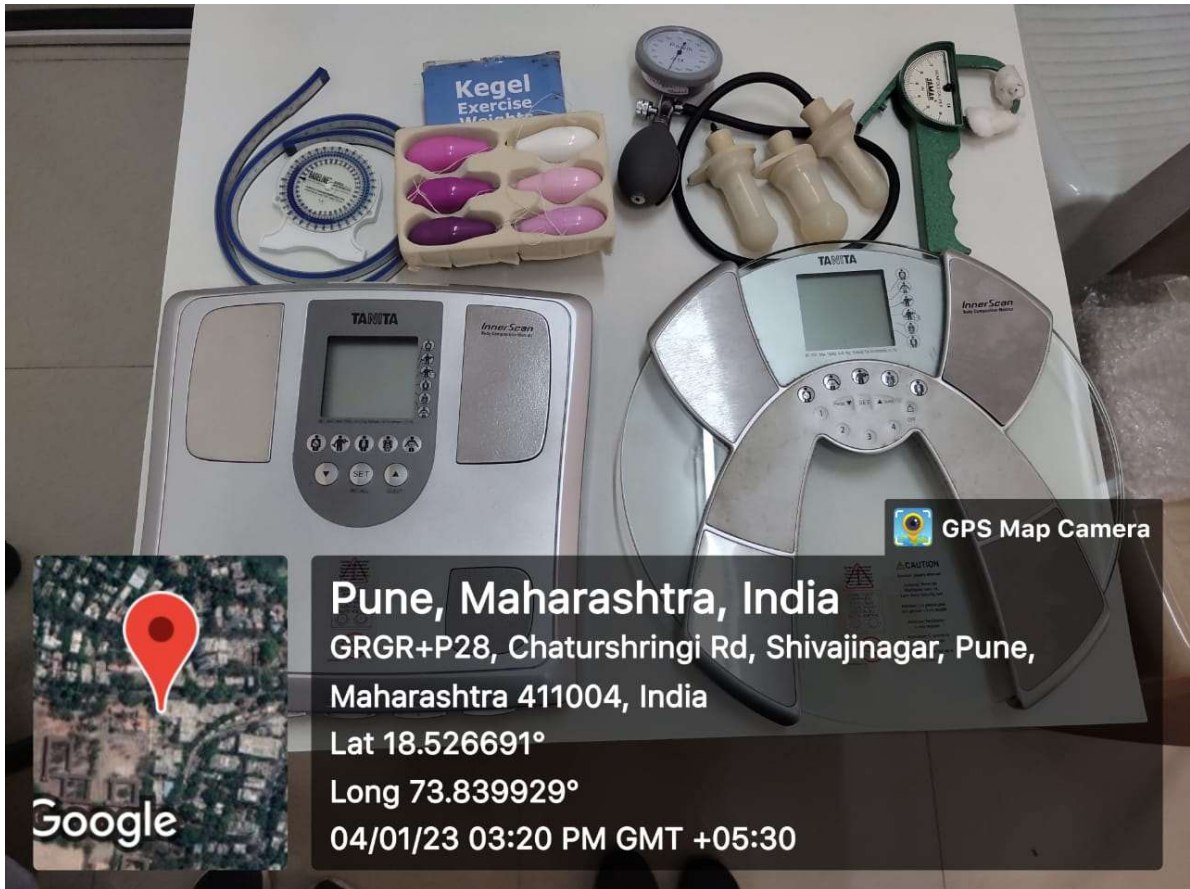
Longitude  
73.8399386°

Local 03:13:01 PM  
GMT 09:43:01 AM

Altitude 499.6 meters  
Friday, 03-12-2021



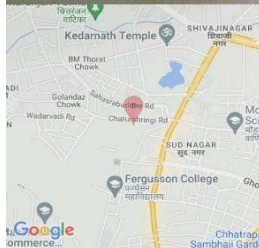
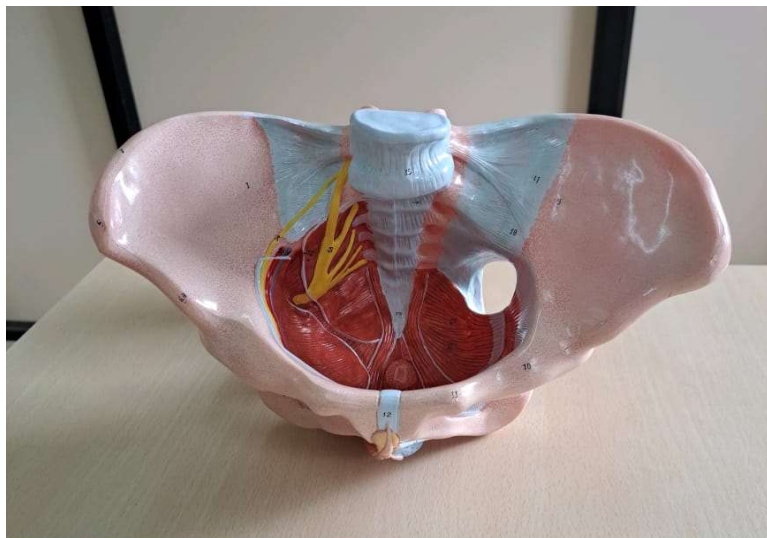
Pune, Maharashtra, India  
925/A/31, Deep Bungalow Chowk Rd, Bhamburda,  
Shivajinagar, Pune, Maharashtra 411004, India  
Lat 18.526564°  
Long 73.839787°  
24/06/23 04:08 PM GMT +05:30



Pune, Maharashtra, India  
GRGR+P28, Chaturshringi Rd, Shivajinagar, Pune,  
Maharashtra 411004, India  
Lat 18.526691°  
Long 73.839929°  
04/01/23 03:20 PM GMT +05:30



GPS Map Camera  
Fergusson college campus,shivaji nagar,Pune, Maharashtra, India  
DES Brijlal Jindal College of Physiotherapy,  
Lat 18.526738°  
Long 73.839994°  
01/09/23 01:08 PM GMT +05:30



925/A/31, Deep Bungalow Chowk Rd, Bhamburda, Shivajinagar, Pune, Maharashtra 411004, India  
Pune  
Maharashtra  
India  
28°C  
82°F  
2023-09-04(Mon) 02:18(pm)



*Jany*  
PRINCIPAL  
D E Society's Brijlal Jindal  
College of Physiotherapy  
Pune - 4